



CONTROL POINT DETAILS	Station Number PSM 5681
Coordinate Information	
Geodetic	Grid
WGS 84	UTM Zone 43
Long: 73:30:02.77526E	E 333707.0320
Lat: 4:40:39.99088N	N: 517223.4559
Ellp Height: -96.7385	Orth Height: + 1.1696
Island Name: K.Kagi	Date: 05/08/2021


Monument description & method of survey:

- Concrete casted in 300mm diameter PVC pipe, length measuring 1000mm buried below ground, 1m s/s rod driven into the concrete as the center mark. Monument labeled with s/s plate stating point ID.
- Above 100mm.
- GNSS static survey post processing.
- Vertical control, Relative to PSM5683.

General site condition & access:

- Located towards North side of the island. Near Vegetation line.
- Easy access.

Owner: Kagi Development Pvt. Ltd.

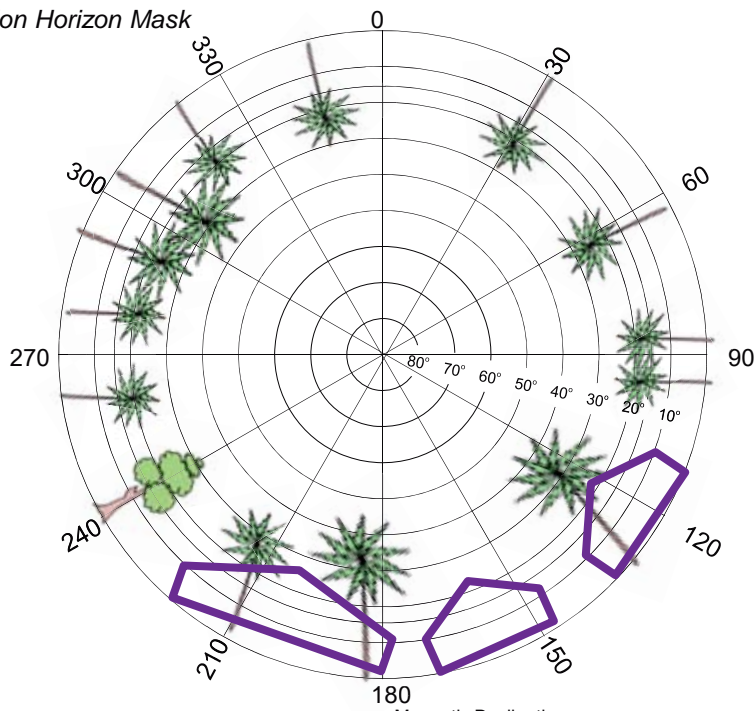


SITE INFORMATION

Station Number

P	S	M	5	6	8	1
---	---	---	---	---	---	---

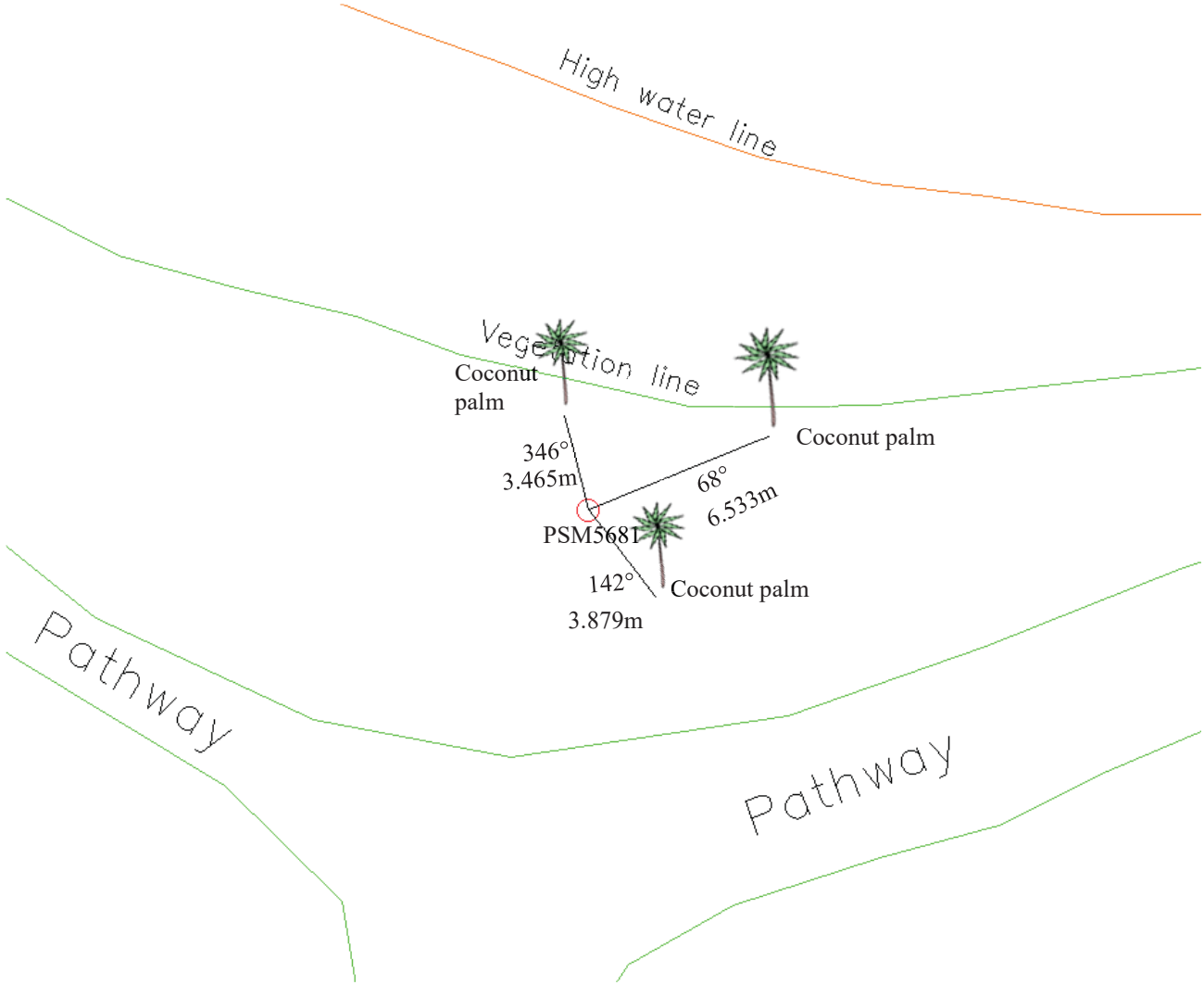

Station Horizon Mask



Height above Marker that horizon was mapped from 1.5 m

Magnetic Declination -----
 Declination applied to this figure?
 Yes No

Locality



Sketched by: Abdulla Shaif

Scale: Not to scale

Date: 05/08/2021



CONTROL POINT DETAILS	Station Number PSM 5682
Coordinate Information	
Geodetic	Grid
WGS 84	UTM Zone 43
Long: 73:30:05.74496E	E 333798.4214
Lat: 4:40:38.00031N	N: 517162.1197
Ellp Height: -96.4361	Orth Height: + 1.4720
Island Name: K.Kagi	Date: 05/08/2021


Monument description & method of survey:

- Concrete casted in 300mm diameter PVC pipe, length measuring 1000mm buried below ground, 1m s/s rod driven into the concrete as the center mark. Monument labeled with s/s plate stating point ID.
- Above 100mm.
- GNSS static survey post processing.
- Vertical control, relative to PSM5683.

General site condition & access:

- Located towards East side of the island. Behind the staff accommodation block.
- Easy access.

Owner: Kagi Development Pvt. Ltd.

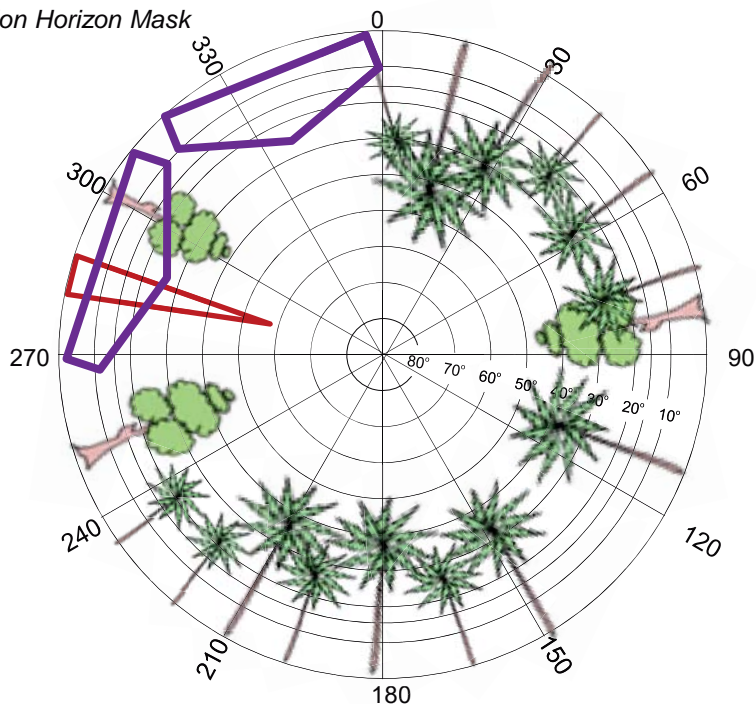


SITE INFORMATION

Station Number

P	S	M	5	6	8	2
---	---	---	---	---	---	---

Station Horizon Mask



Height above Marker that horizon was mapped from 1.5 m

Magnetic Declination -----
 Declination applied to this figure?
 Yes No

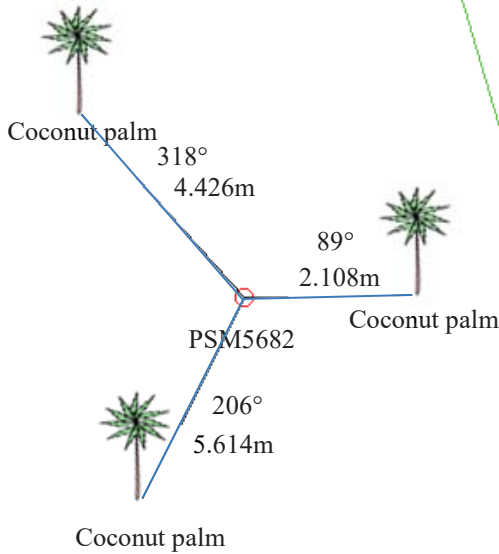


Locality



Accommodation

Staff Accommodation



Sketched by: Abdulla Shaif

Scale: Not to scale

Date: 05/08/2021



CONTROL POINT DETAILS	Station Number PSM 5683
Coordinate Information	
Geodetic	Grid
WGS 84	UTM Zone 43
Long: 73:30:03.66539E	E 333734.1264
Lat: 4:40:34.84170N	N: 517065.2391
Ellp Height: -96.6909	Orth Height: + 1.2172
Island Name: K.Kagi	Date: 05/08/2021

Monument description & method of survey:

- Concrete casted in 300mm wooden box, length measuring 1000mm buried below ground, 1m s/s rod driven into the concrete as the center mark. Monument labeled with s/s plate stating point ID.
- Below 100mm.
- GNSS static survey post processing.
- Vertical control. Elevation of this PSM has been reduced to MSL with reference to tide prediction data of Hulhule' Tide station

General site condition & access:

- Located towards south west of the island Near Valley ball ground.
- Easy access.

Owner: Kagi Development Pvt. Ltd.

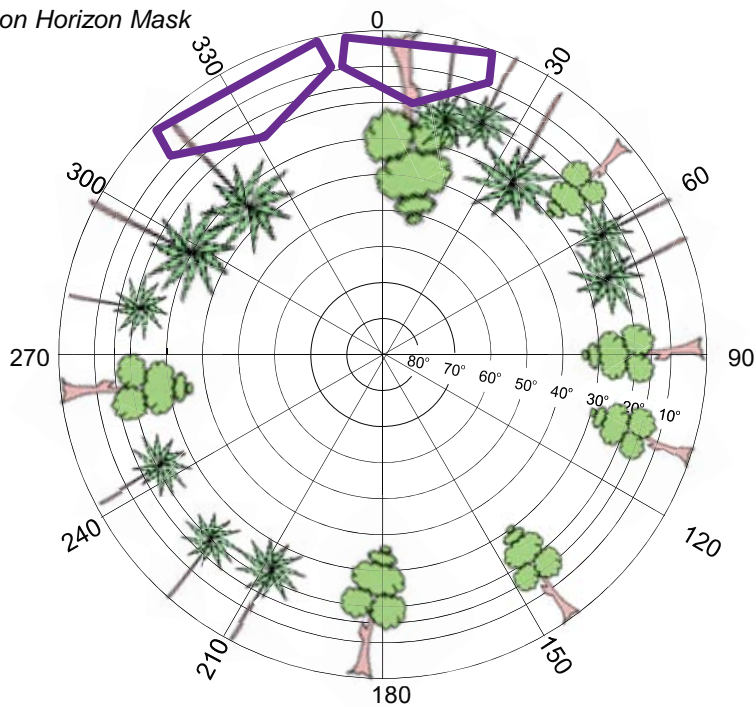


SITE INFORMATION

Station Number

P	S	M	5	6	8	3
---	---	---	---	---	---	---

Station Horizon Mask

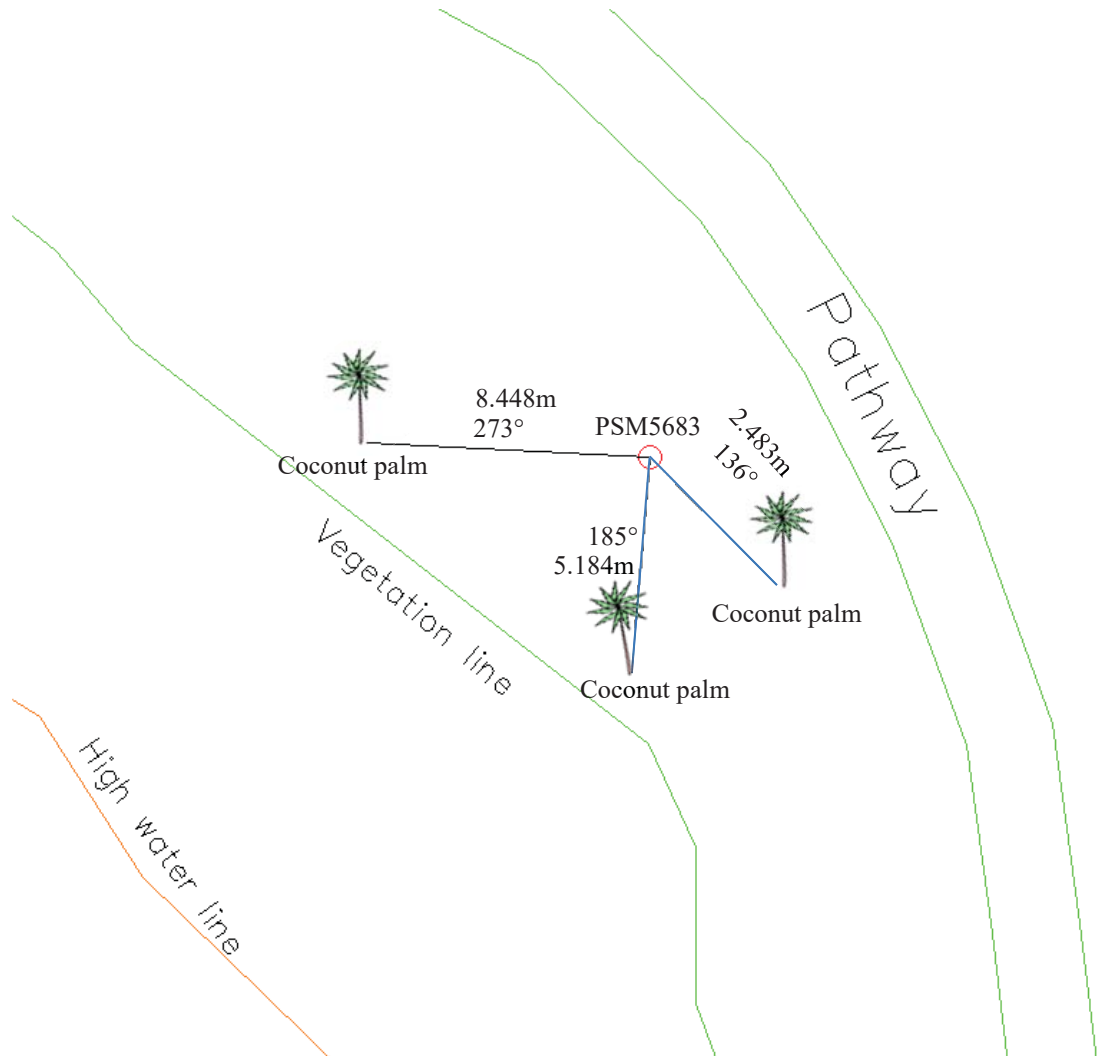



Height above Marker that horizon was mapped from 1.5 m

Magnetic Declination -----
 Declination applied to this figure?
 Yes No



Locality



Sketched by: Abdulla Shaif

Scale: Not to scale

Date: 05/08/2021